



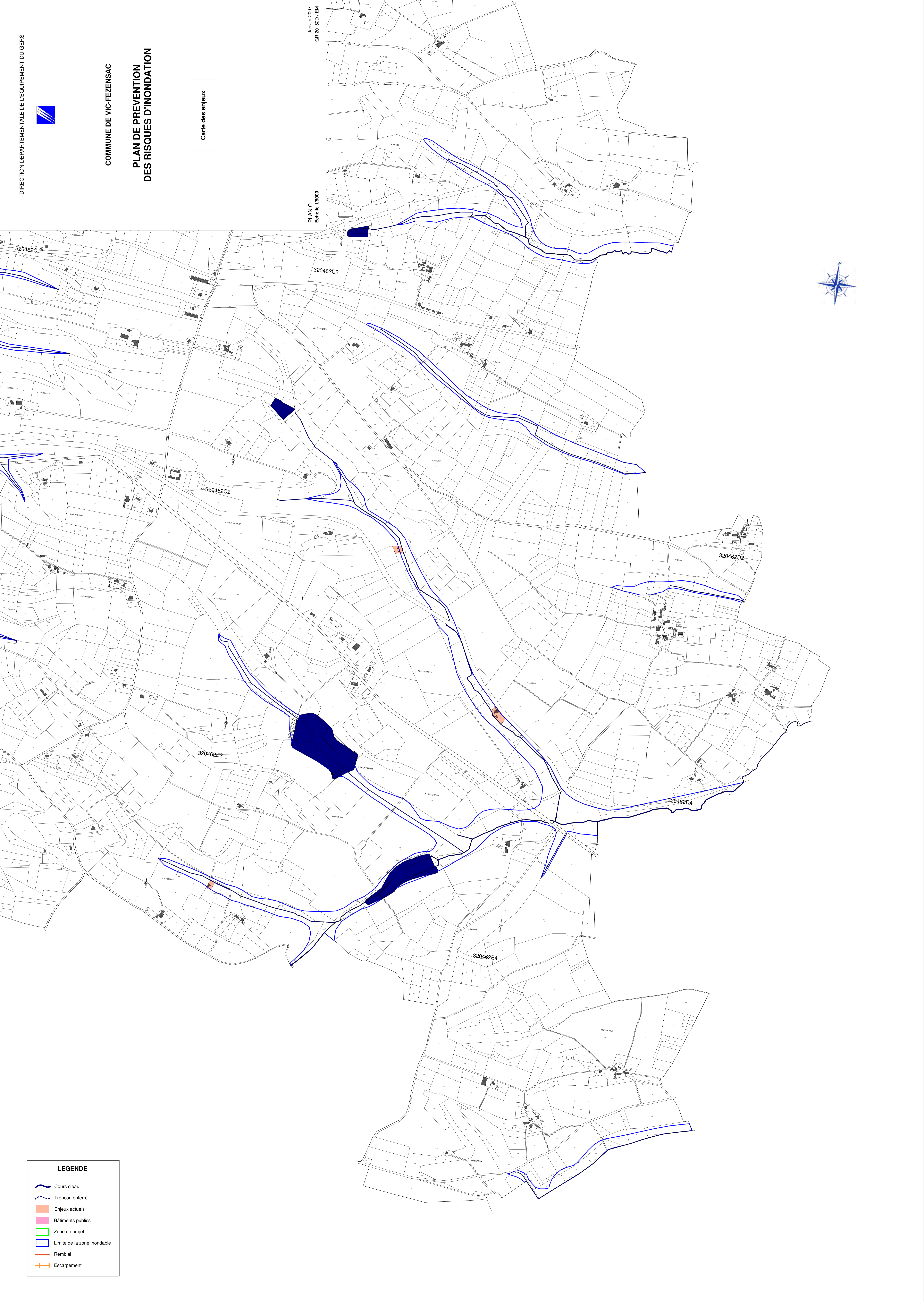
COMMUNE DE VIC-FEZENSAC

PLAN DE PREVENTION DES RISQUES D'INONDATION









Carte des enjeux

Janvier 2007
GR120152D / EM

PLAN C
Echelle 1:5000



LEGENDE

-  Cours d'eau
-  Tronçon enterré
-  Enjeux actuels
-  Bâtiments publics
-  Zone de projet
-  Limite de la zone inondable
-  Remblai
-  Escarpement